




Acquired by El Paso County Parks from the U.S. Forest Service in 1977, aptly-named Black Forest Regional Park is located in the Black Forest region of northern El Paso County. The 382-acre park is situated along the Palmer Divide and features 13.6 miles of trails open to hiking, horseback riding, and mountain biking. In addition to ample parking, the active-use area of the park includes such amenities as picnic tables and pavilions, restroom, playground, multi-use athletic field, tennis and pickleball courts, basketball hoops, and horseshoes.



**Driving Directions:**  
Black Forest Regional Park can be reached from Interstate 25, Exit 153 at Interquest Parkway / State Highway 83. Head east then north on Interquest Parkway / Highway 83 to Shoup Road; turn east on Shoup for 2.5 miles to Milam Road; and turn north into the park.









### Trail Map



**TRAIL USERS, PLEASE NOTE:**  
Black Forest Regional Park was greatly impacted by the Black Forest Fire of 2013 and contains many areas under long-term reclamation. The northern section of the park and trail system winds through private property. Please respect these areas and stay on trail at all times.



-  Park Hours: Year Round: 5:00 AM to 9:00 PM
-  Pets Must Be On Leash - Owner Must Remove Pet Excrement. Be Mindful of Wildlife and Wetlands. Livestock and Wildlife Harassment is not Allowed.
-  No Smoking, Discharge of Firearms, Camping, Overnight Parking, Golfing, Fireworks, Hunting
-  Prohibited Items: Motorized Vehicles, Camp Fires, Alcoholic Beverages, Glass Containers
-  Complete List of Park Rules at [www.elpasoco.com](http://www.elpasoco.com)
-  In Case of Emergency or to Report Fire: DIAL 911  
Park Address: Loren Lane, Fountain, Colorado

